

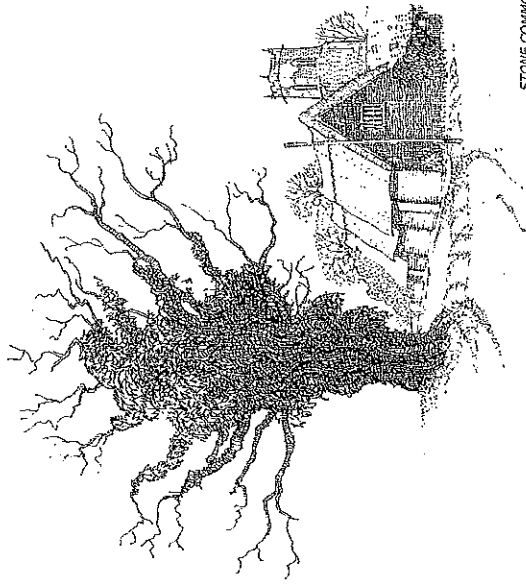
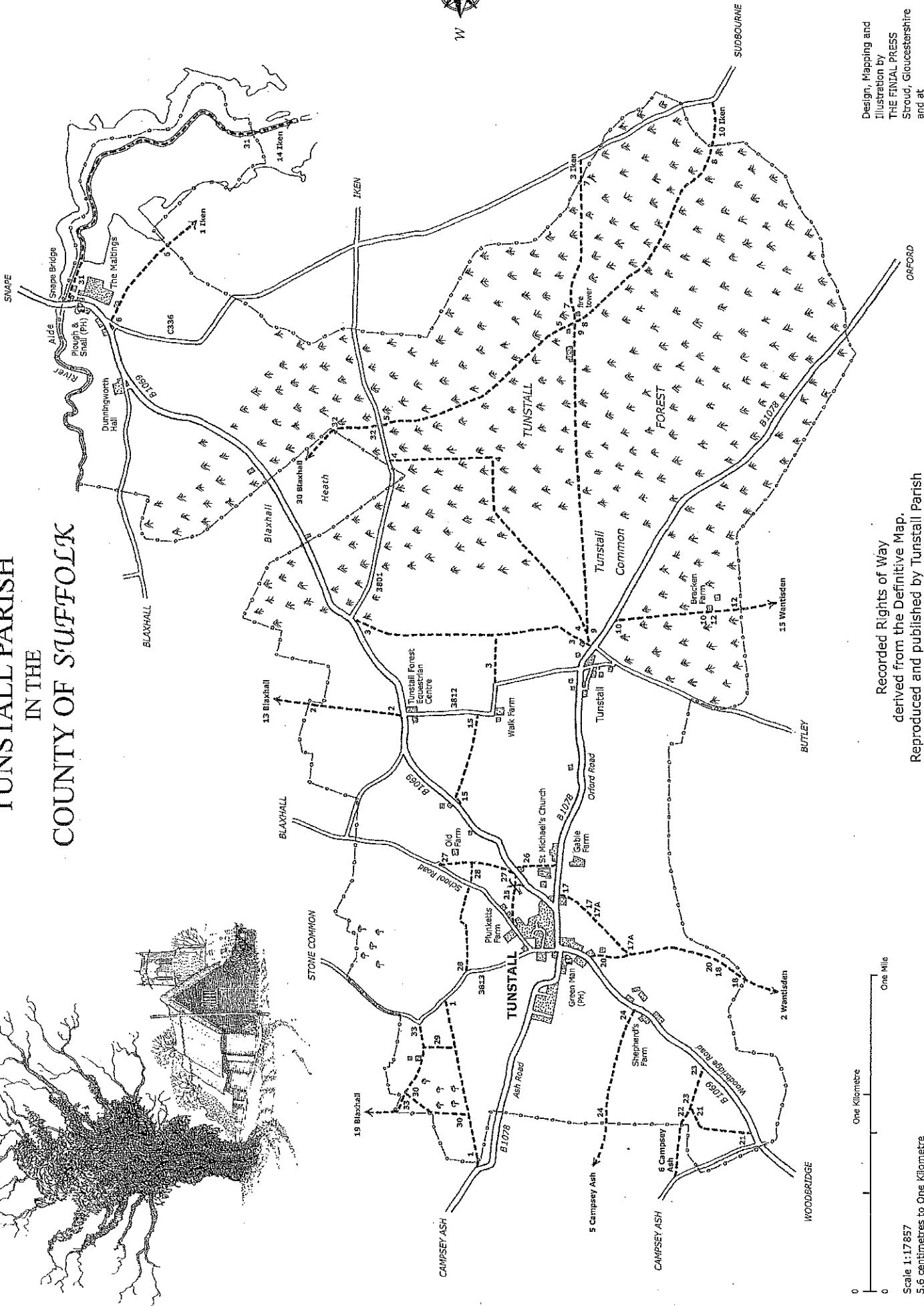


# THE PUBLIC FOOTPATHS OF TUNSTALL PARISH IN THE COUNTY OF SUFFOLK



Design, Mapping and  
Illustration by  
THE FINIAL PRESS  
Stroud, Gloucestershire  
and at  
Romany Studio, Tunstall, Suffolk



Scale 1:17857  
5.6 centimetres to One Kilometre  
3.54 inches to One Mile

Recorded Rights of Way  
derived from the Definitive Map.  
Reproduced and published by Tunstall Parish  
Council for the Residents of the Village.

— Tunstall Parish Boundary